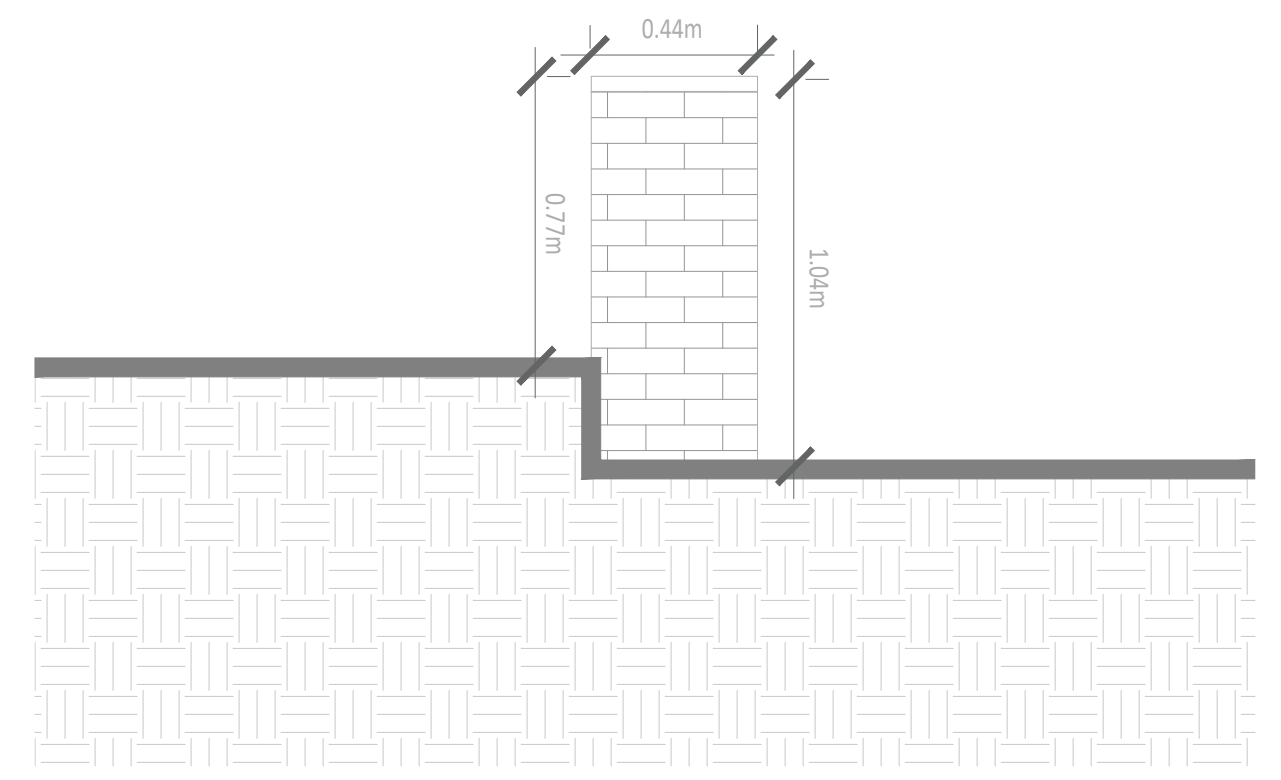
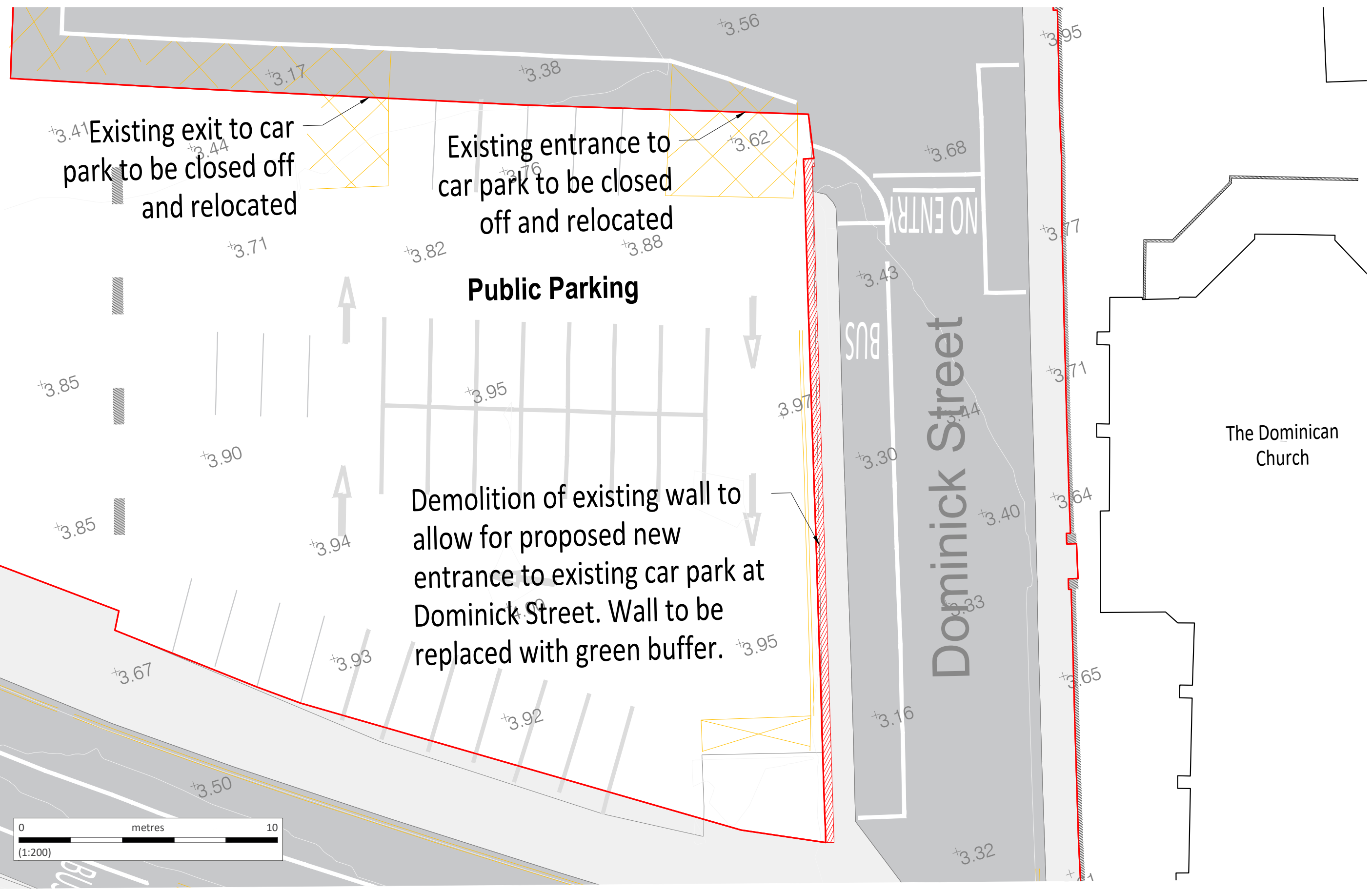
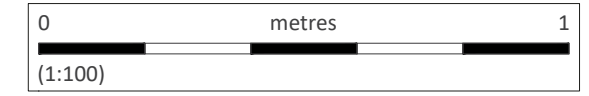
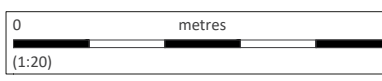


Existing Elevation 1:100
 Existing brick wall to be demolished



Existing Section 1:20



Existing wall along Dominick Street Car Park

Copyright of Turley

This drawing is for illustrative purposes only and should not be used for any construction or estimation purposes. To be scaled for planning application purposes only. No liability or responsibility is accepted arising from reliance upon the information contained within this drawing.

Includes Ordnance Survey Ireland data reproduced under OSI Licence number 2023/30/CCMA/LouthCountyCouncil. Unauthorised reproduction infringes Ordnance Survey Ireland and Government of Ireland copyright. © Ordnance Survey Ireland, 2023 Ordnance Survey Sheet No's 2319_11 & 2319_16

KEY

- Redline Boundary
- Proposed demolition works

CLIENT Louth County Council	DRAWING NUMBER LOUX3001-P-000-109-A	AUTHOR AW
PROJECT Westgate 2040, Drogheda	REVISION C	STATUS Final
DRAWING Demolition Plan Wall along Dominick Street	DATE September 2023	SCALE As Noted @A2
PROJECT NUMBER LOUB3004	ADDRESS Turley 40 Queen Square, Bristol BS1 4QP	

